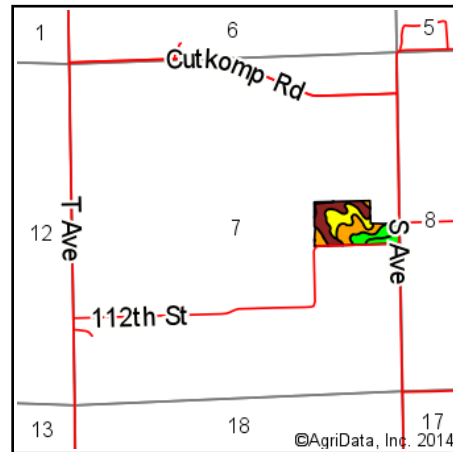
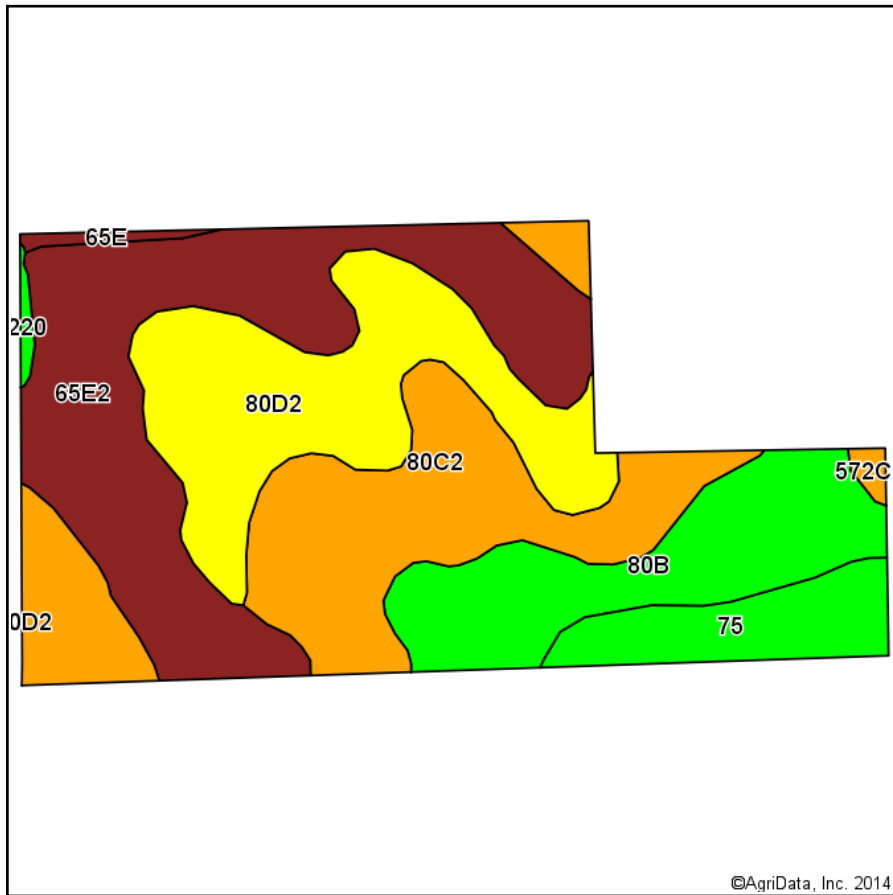
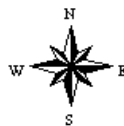


Soils Map-CSR2



State: **Iowa**
 County: **Louisa**
 Location: **7-74N-4W**
 Township: **Columbus City**
 Acres: **16.77**
 Date: **7/17/2014**



Maps Provided By:
surety
 CUSTOMIZED ONLINE MAPPING
 © AgriData, Inc. 2014 www.AgriDataInc.com

Area Symbol: IA115, Soil Area Version: 17

Code	Soil Description	Acres	Percent of field	**CSR2 Legend	Non-Irr Class	CSR2**	CSR
65E2	Lindley loam, 14 to 18 percent slopes, moderately eroded	4.91	29.3%		Vle	28	28
80C2	Clinton silt loam, 5 to 9 percent slopes, moderately eroded	4.29	25.6%		Ille	69	60
80D2	Clinton silt loam, 9 to 14 percent slopes, moderately eroded	3.54	21.1%		Ille	44	50
80B	Clinton silt loam, 2 to 5 percent slopes	2.61	15.6%		Ile	80	80
75	Givin silt loam, 0 to 2 percent slopes	1.17	7.0%		I	83	85
65E	Lindley loam, 14 to 18 percent slopes	0.10	0.6%		Vle	31	30
572C2	Inton silt loam, 5 to 9 percent slopes, moderately eroded	0.08	0.5%		Ille	69	57
220	Nodaway silt loam, 0 to 2 percent slopes	0.07	0.4%		Ilw	77	87
Weighted Average						54.2	53.3

Area Symbol: IA115, Soil Area Version: 17

**IA has updated the CSR values for each county to CSR2.

Field borders provided by Farm Service Agency as of 5/21/2008. Aerial photography provided by Aerial Photography Field Office.